

**VISIT OUR
TABLES!**

**PROVIDE YOUR
INPUT!**

1. LAND USE

- View maps that display designated growth areas and boundaries, as well as agricultural and preserved lands.
- In addition to discussion, sticky notes are available for additional questions/comments.

2. TRANSPORTATION

- View a map that displays local roads and intersections.
- Use color coded highlighters to note gaps, barriers, inaccessibility – at sidewalks, trails, bike lanes, intersections.
- Sticky notes are also available to add details.

3. PARK AMENITIES

- Consider the amenities you have, and the amenities you would like to have, at municipal parks.
- Place your votes in the mason jars to indicate your top choices.

4. PARKING LOT – QUESTIONS/COMMENTS/INFORMATION

The background is a light blue color with several white, stylized clouds of various sizes scattered across it. The clouds have soft, rounded edges and some have a slight drop shadow, giving them a three-dimensional appearance.

GROWTH MANAGEMENT

**WHERE SHOULD WE FOCUS
REDEVELOPMENT EFFORTS?**

The background is a light blue color with several white, stylized clouds of various sizes scattered across it. The clouds have soft, rounded edges and some have a slight drop shadow, giving them a three-dimensional appearance.

GROWTH MANAGEMENT

**WHERE DO YOU WANT NEW
DEVELOPMENT TO OCCUR?**

TRAILS & CONNECTIONS ACTIVITY KEY

ORANGE - EXISTING SIDEWALK

YELLOW - NEW SIDEWALK CONNECTION

PURPLE - TRAIL CONNECTION

GREEN - BIKE LANE CONNECTION

BLUE - BARRIER



PARK & RECREATION FACILITIES & AMENITIES

Please review the list of park and recreation facilities and amenities, then cash your tickets in the corresponding jars for facilities and amenities you feel are most important to include or enhance in Conewago Township, Manchester Township and North York Borough.

1. Bicycle, Walking and Jogging Trails



2. Community Gardens



3. Nature Play



4. Increased Inclusive & Accessible Amenities



5. Increased Access to Nature



6. Improvement of Existing Amenities



7. New Parks



8. Informal Gathering Spaces




9. Increased Recreation Programming





10. Increased Community Events



11. Indoor Recreation Center



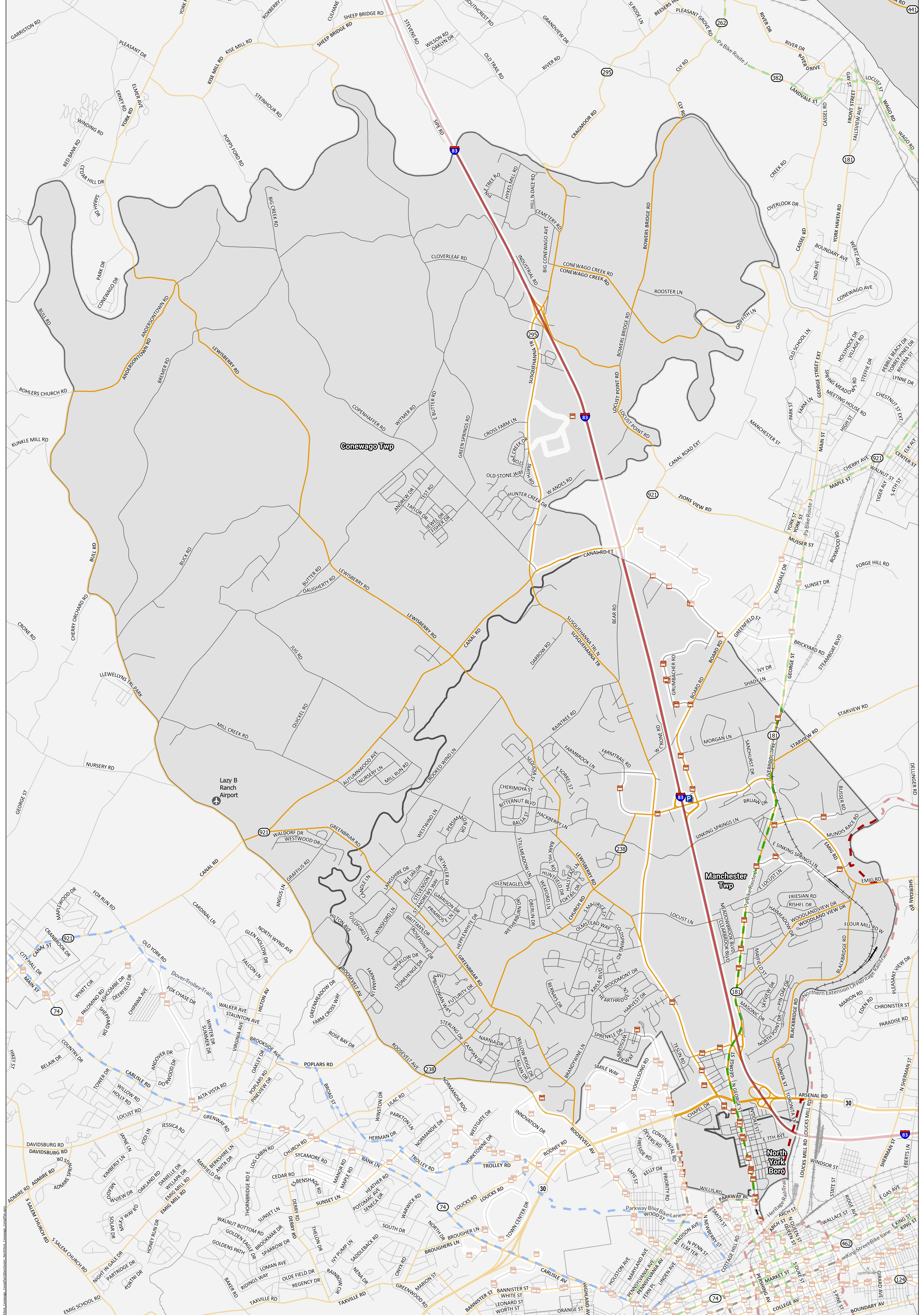
12. Specific Amenities (please identify on an index card)



2035 VISION

1. IN A WORD, PHRASE OR SENTENCE DESCRIBE CONEWAGO TOWNSHIP, MANCHESTER TOWNSHIP AND NORTH YORK BOROUGH CURRENTLY.

2. IN A PHRASE OR SENTENCE PLEASE DESCRIBE YOUR 2035 VISION FOR CONEWAGO TOWNSHIP, MANCHESTER TOWNSHIP AND NORTH YORK BOROUGH.



1:800 0 1:800 Feet

Mapping derived from data provided by York County, ESRI, PennDOT, and USGS.

7/12/2023 PM: TS GIS: ALV QA: KMI R009848.0425

HRG
 135 N. George Street
 York, PA 17401
 717.893.2636 (phone)
 www.hrg-inc.com

- | | | | |
|----------------|----------------|-----------------------------|------------------------------|
| Airports | Bike Corridors | Active Railroad | Local Road |
| Park and Rides | On Road | Track Exists but not Active | Transit Routes |
| Transit Stop | Off Road | Interstate | Project Municipal Boundaries |
| | Shared Lane | State Roads | |
| | Proposed | | |

**Conewago Township, Manchester Township & North York Borough
 Comprehensive Plan
 Transportation**

York County, Pennsylvania